

AL 5634 P.F.

Between CROWN POINT & DEEP MAYE
PUBLIC RIGHT OF WAY EVIDENCE FORM

CHADDLTON

(OTS)

Important Note

The object of this enquiry is simply to reach the truth of the matter, whatever it may be. Witnesses are therefore asked to answer the questions as fully as possible and not to keep back any information, whether for or against the public status claim. This is of particular importance if the information is to be of real value in establishing the status of the way.

Name of witness
(Block Capitals please)

Address
(Block Capitals please)

.....

Date of Birth Occupation

Description of way (include grid references if known):-
From CROWN POINT G.P. (965528)
To DEEP MAYE C.P. (963533)

* Please delete as appropriate

1. How many years have you known the way? 43 years

2.(a) Do you believe the way to be a public right of way? *YES/NO

(b) If so, is the way (i) a footpath? (pedestrians only) *YES/NO

(ii) a bridleway? (pedestrians, horse riders and pedal cyclists) *YES/NO

(iii) a by-way open to all traffic? (all uses including vehicles) *YES/NO

3. How wide is the way? SOME ROAD TRAFFIC TO FIELDS . THE REST 4 METRE

-2 OCT 1998
acknowledged 5/10/98

4. Have you used the above way?

*YES/NO

If so: (a) During which years?

1960 TO 1995

(b) Where were you going from/to?

(c) For what purpose? (eg work, pleasure)

PLEASURE

(d) How many times a year? (eg daily)

(e) By what means? (eg on foot, horseback, motor vehicle etc)

(f) Please show the route of the way used on the attached plan.

THE PATH DIVERTS FROM ONE SIDE OF A STONE WALL TO THE OTHER FROM 964529 TO 963532

5.(a) Has the way always been on the same route?

*YES/NO

(b) If not, please give details of original route, date of diversion and show details on a plan.

6. Have there, to your knowledge, ever been on the way any stiles or gates?

*YES/NO

If so, state (with details of location) where the stiles or gates stood.

CROWN POINT STONE SQUARE STILE
PARK
GATE AT POINT OF DIVERSION

7.(a) Were you working for any owner or tenant of land crossed by the way at the time when you used it.

*YES/NO

(b) If so, give particulars and say whether you received any instructions from the owner/tenant as to the use of the way by the public? If so, what were they?

8.(a) Have you ever been stopped or turned back when using the way or do you know, or have you heard, of anyone else having been prevented from using the route?

*YES/NO

(b) If so, please give particulars.

9.(a) Were you ever told by any owner or tenant of the land crossed by the way, or by anyone in their employment, that the way was not public? *YES/NO

(b) If so, give particulars and dates.



10.(a) Have you ever known of any locked gate or obstruction to the way? *YES/NO

(b) If so, state when and where and show its approximate position on the attached plan.

11.(a) Have you ever seen notices such as 'Private', 'No Road', 'No Thoroughfare' or 'Trespassers will be Prosecuted', on or near the way? *YES/NO

(b) If so, state what the notices said and show their approximate position on a plan.



12.(a) Have you ever been given permission to use the way? *YES/NO

(b) If so, by whom?

13. Can you give any further particulars about the way (continue on a separate sheet of paper if necessary).

PATH BELONG TO BE USED BY WORKERS GONE TO BRICK WORKS IN THE 1900. PART OF THE WAY IS PAVED WITH CLAY BRICK

14. Would you be prepared to give evidence of your use of the way at a public inquiry or in a court of law, if necessary?

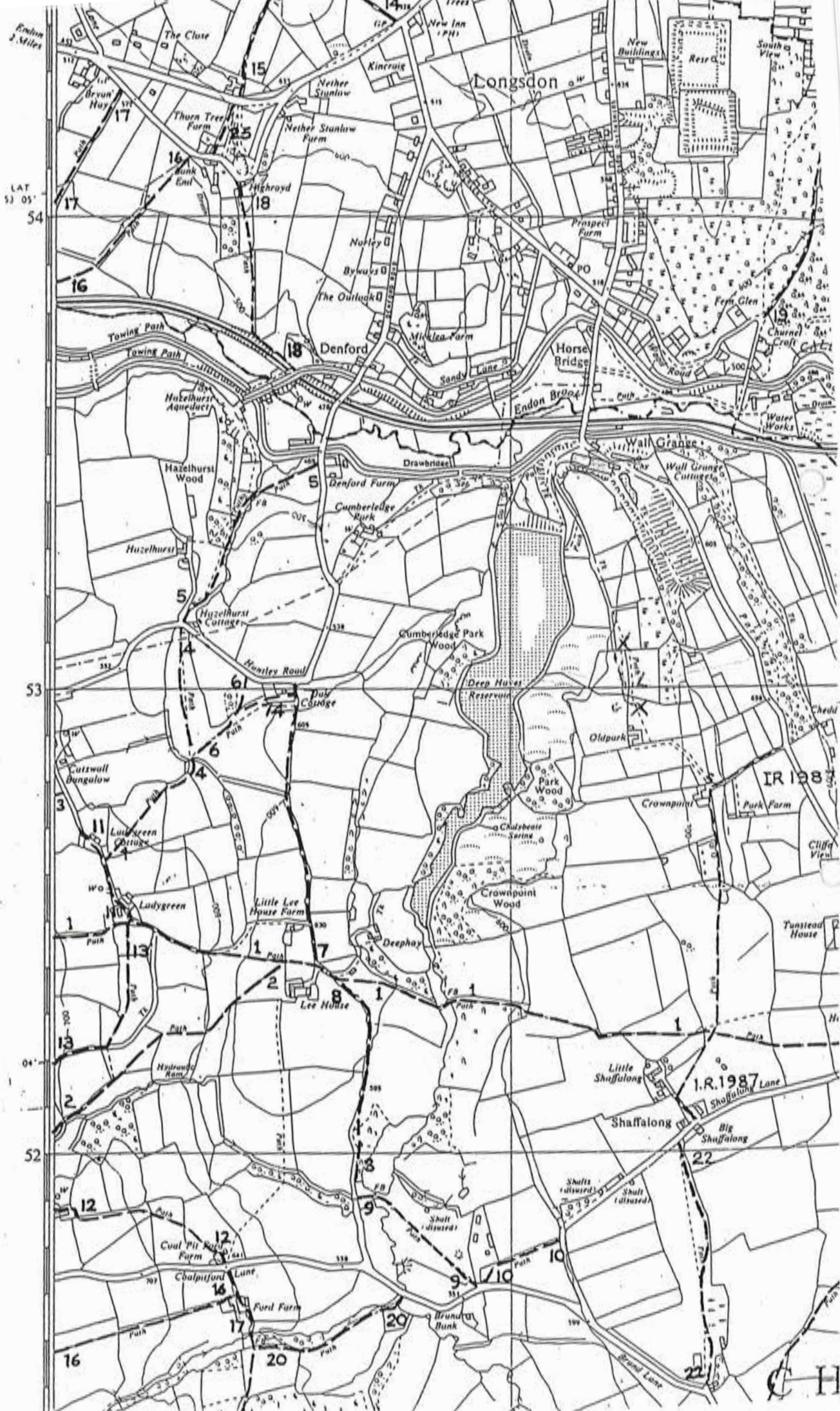
*YES/NO

I certify that, to the best of my knowledge and belief, the facts I have stated are true.

Signature

Person taking this statement.....

Date..... 26th 1998.....



LAT
53 05'

9000

6000

3000

CH

PUBLIC RIGHT OF WAY EVIDENCE FORM

Important Note

The object of this enquiry is simply to reach the truth of the matter, whatever it may be. Witnesses are therefore asked to answer the questions as fully as possible and not to keep back any information, whether for or against the public status claim. This is of particular importance if the information is to be of real value in establishing the status of the way.

Name of witness [REDACTED]
(Block Capitals please)

Address [REDACTED]
(Block Capitals please)

Date of Birth [REDACTED] Occupation [REDACTED]

Description of way (include grid references if known):-

From CROWNPOINT
To DEEP HAM

* Please delete as appropriate

1. How many years have you known the way? 56 YEARS

2.(a) Do you believe the way to be a public right of way? *YES/~~NO~~

(b) If so, is the way

(i) a footpath? (pedestrians only) *YES/~~NO~~

(ii) a bridleway? (pedestrians, horse riders and pedal cyclists) *~~YES~~/NO

(iii) a by-way open to all traffic? (all uses including vehicles) *~~YES~~/NO

3. How wide is the way?
1 YARD WIDE

4. Have you used the above way?

• YES/~~NO~~

If so: (a) During which years?

A32 - 76 approximate

(b) Where were you going from/to?

HOME → CONSALL WOODS AREA

(c) For what purpose? (eg work, pleasure)

PLEASURE, WALKING THE DOGS

(d) How many times a year? (eg daily)

WEEKLY / MONTHLY

(e) By what means? (eg on

foot, horseback,
motor vehicle etc)

FOOT

(f) Please show the route of
the way used on the
attached plan.

CAN'T SEE THE PLAN

5.(a) Has the way always been on
the same route?

• YES/~~NO~~

(b) If not, please give details
of original route, date of diversion and
show details on a plan.

6. Have there, to your knowledge,
ever been on the way
any stiles or gates?

• YES/~~NO~~

CAN'T REMEMBER

If so, state (with details
of location) where the stiles
or gates stood.

7.(a) Were you working for any
owner or tenant of land
crossed by the way at the time
when you used it.

• YES/~~NO~~

(b) If so, give particulars and say whether you received
any instructions from the owner/tenant as to the
use of the way by the public? If
so, what were they?

8.(a) Have you ever been stopped or
turned back when using the way
or do you know, or have you heard,
of anyone else having been prevented
from using the route?

• YES/~~NO~~

(b) If so, please
give particulars.

9.(a) Were you ever told by any owner or tenant of the land crossed by the way, or by anyone in their employment, that the way was not public?

~~YES~~/NO

(b) If so, give particulars and dates.

10.(a) Have you ever known of any locked gate or obstruction to the way?

~~YES~~/NO

(b) If so, state when and where and show its approximate position on the attached plan.

11.(a) Have you ever seen notices such as 'Private', 'No Road', 'No Thoroughfare' or 'Trespassers will be Prosecuted', on or near the way?

~~YES~~/NO

(b) If so, state what the notices said and show their approximate position on a plan.

12.(a) Have you ever been given permission to use the way?

~~YES~~/NO

(b) If so, by whom?

13. Can you give any further particulars about the way (continue on a separate sheet of paper if necessary).

LOVELY AND ENJOYABLE WALK.

14. Would you be prepared to give evidence of your use of the way at a public inquiry or in a court of law, if necessary?

*YES/NO

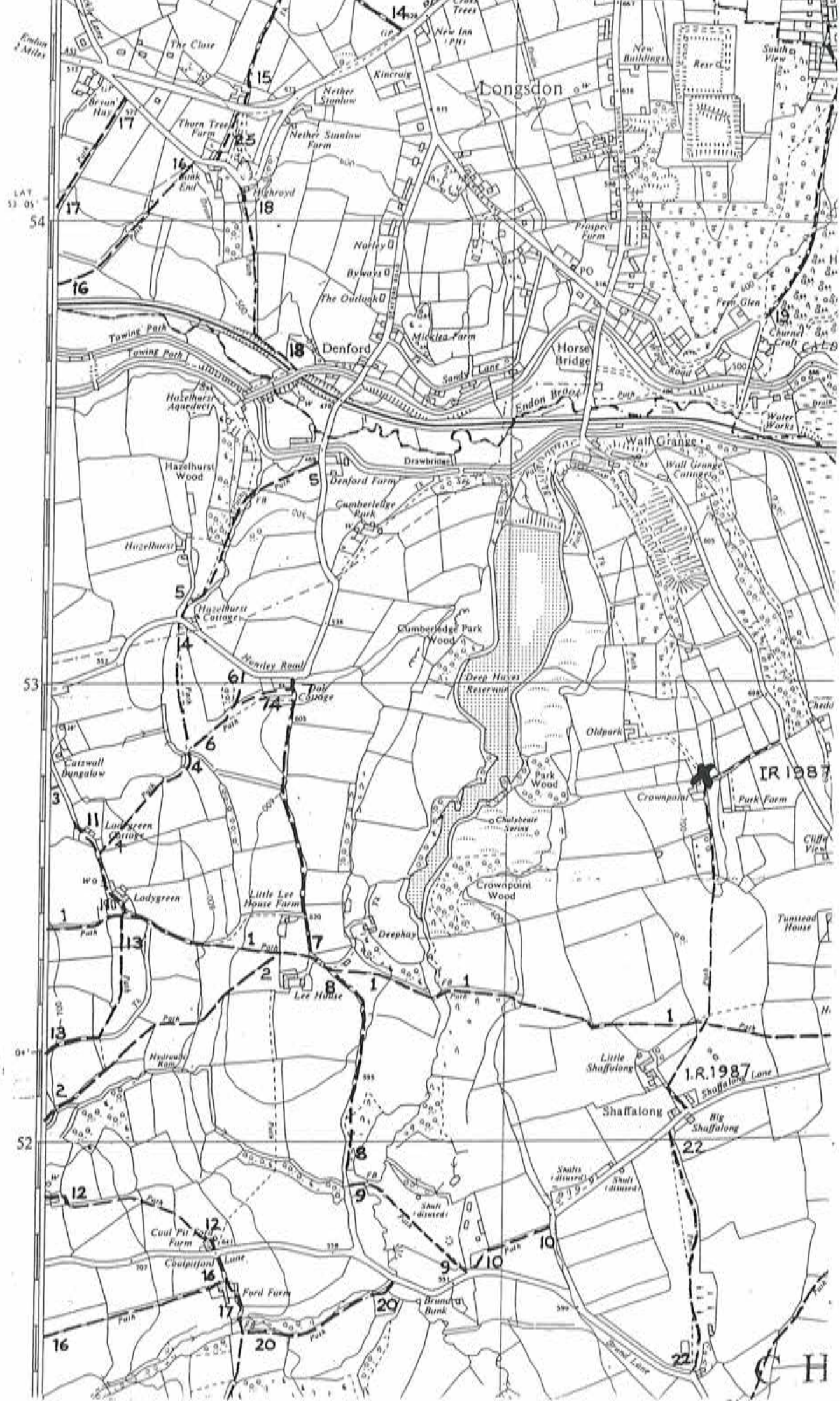
I certify that, to the best of my knowledge and belief, the facts I have stated are true.

Signature

Person taking this statement

Date

12/5/98



9000

6000

3000

LAT 51 05'

54

53

04'

52

16

Endon 2 Miles

Longsdon

Denford

Wall Grange

Shaffalong

I.R. 1987 Lane

IR 1987

I.R. 1987

C H

Handwritten marks: 'f' and 'C' with a circle around 'C'.



PUBLIC RIGHT OF WAY EVIDENCE FORM

Important Note

The object of this enquiry is simply to reach the truth of the matter, whatever it may be. Witnesses are therefore asked to answer the questions as fully as possible and not to keep back any information, whether for or against the public status claim. This is of particular importance if the information is to be of real value in establishing the status of the way.

Name of witness [redacted] (Block Capitals please)

Address [redacted] (Block Capitals please)

Date of Birth [redacted] Occupation [redacted]

Description of way (include grid references if known):-
From CROWNPOINT -> OLD PARK FARM
To DEEP HAY

* Please delete as appropriate

1. How many years have you known the way? 68 YEARS (ish)

2.(a) Do you believe the way to be a public right of way? *YES/~~NO~~

(b) If so, is the way

(i) a footpath? (pedestrians only) *YES/~~NO~~

(ii) a bridleway? (pedestrians, horse riders and pedal cyclists) *~~YES~~/NO

(iii) a by-way open to all traffic? (all uses including vehicles) *YES/NO

3. How wide is the way?
10 feet in places
18 inches in places
Open fields

4. Have you used the above way?

• YES/~~NO~~

If so: (a) During which years?

1932 - OCTOBER 1997

(b) Where were you going from/to?

HOME - DEEP HAY AREA

(c) For what purpose? (eg work, pleasure)

LEISURE COLLECTING BLACKBERRIES & HOLLY

(d) How many times a year? (eg daily)

ONCE OR TWICE A YEAR

(e) By what means? (eg on foot, horseback, motor vehicle etc)

FOOT

(f) Please show the route of the way used on the attached plan.

5.(a) Has the way always been on the same route?

• YES/~~NO~~

(b) If not, please give details of original route, date of diversion and show details on a plan.

6. Have there, to your knowledge, ever been on the way any stiles or gates?

• YES/~~NO~~

If so, state (with details of location) where the stiles or gates stood.

By Crompton Reservoir, ^{at bridge by nos.} by Crown Point farm.
Halfway down road to old park, by old green road at by Deep Haye dam.

7.(a) Were you working for any owner or tenant of land crossed by the way at the time when you used it.

• ~~YES~~/NO

(b) If so, give particulars and say whether you received any instructions from the owner/tenant as to the use of the way by the public? If so, what were they?

8.(a) Have you ever been stopped or turned back when using the way or do you know, or have you heard, of anyone else having been prevented from using the route?

• ~~YES~~/NO

(b) If so, please give particulars.

9.(a) Were you ever told by any owner or tenant of the land crossed by the way, or by anyone in their employment, that the way was not public?

~~YES~~, NO

(b) If so, give particulars and dates.

I HAVE BEEN TOLD BY A PREVIOUS OWNER MR DEREK PEARSON OF OLD PARK FARM (deceased) THAT THE WAY WAS PUBLIC (IN APPROXIMATELY 1978).

10.(a) Have you ever known of any locked gate or obstruction to the way?

*YES/~~NO~~

(b) If so, state when and where and show its approximate position on the attached plan.

OLD STILE BY OLD PARK FARM WHICH HAS NOW FALLEN IN, THERE'S A GATE BY THE FARM WHICH PEOPLE USE

11.(a) Have you ever seen notices such as 'Private', 'No Road', 'No Thoroughfare' or 'Trespassers will be Prosecuted', on or near the way?

*~~YES~~/NO

(b) If so, state what the notices said and show their approximate position on a plan.

12.(a) Have you ever been given permission to use the way?

*YES/~~NO~~

(b) If so, by whom?

TACITLY BY MR DEREK PEARSON.

13. Can you give any further particulars about the way (continue on a separate sheet of paper if necessary).

14. Would you be prepared to give evidence of your use of the way at a public inquiry or in a court of law, if necessary?

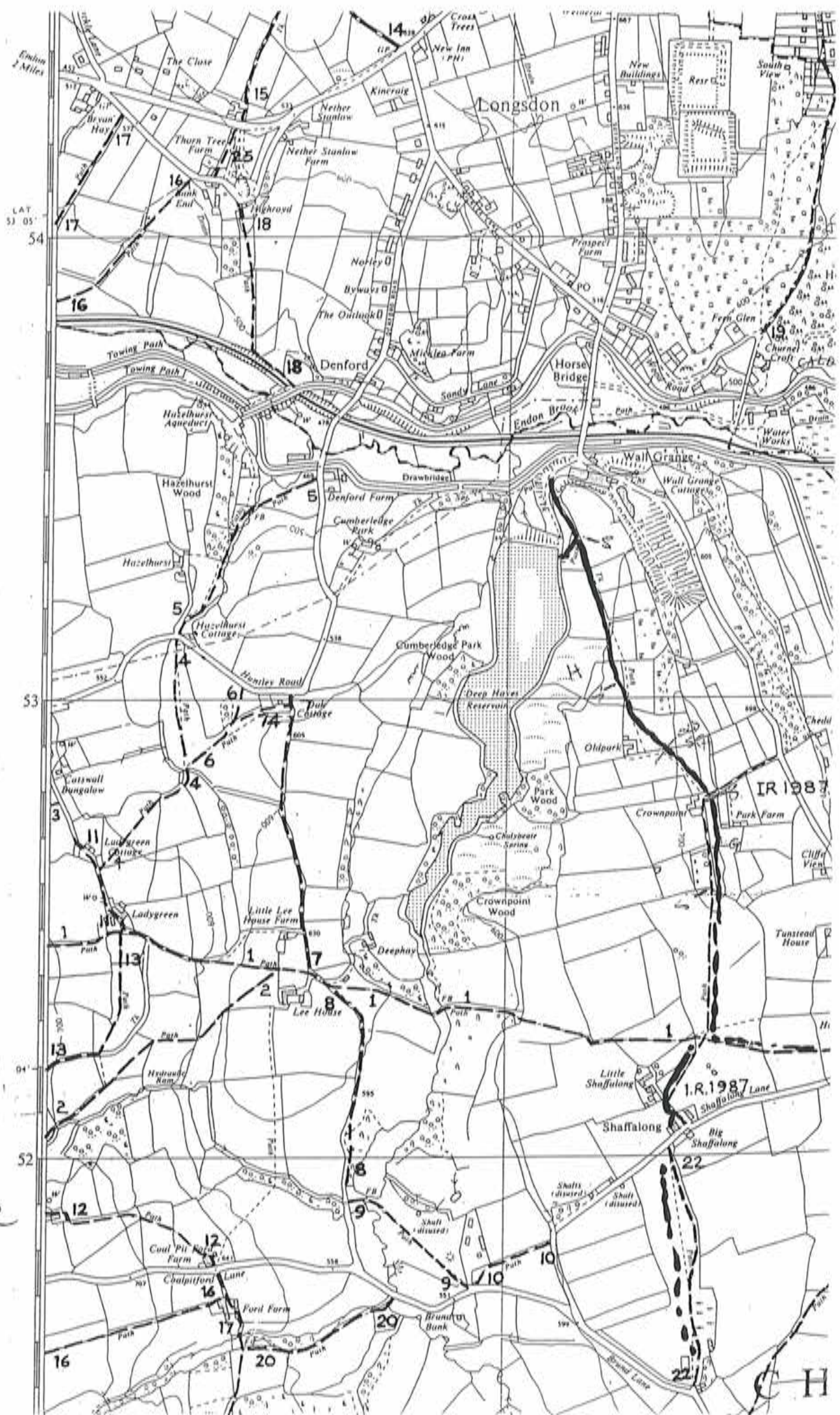
*YES/~~NO~~

I certify that, to the best of my knowledge and belief, the facts I have stated are true.

Person taking this statement

Date

12/15/98

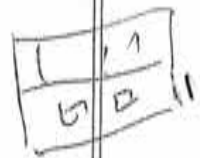


LAT
53 05'
54

9000

6000

3000



S-Style
G-Cate

IR 1987

I.R. 1987 Lane

CH



PUBLIC RIGHT OF WAY EVIDENCE FORM

Important Note

The object of this enquiry is simply to reach the truth of the matter, whatever it may be. Witnesses are therefore asked to answer the questions as fully as possible and not to keep back any information, whether for or against the public status claim. This is of particular importance if the information is to be of real value in establishing the status of the way.

Name of witness... [redacted] (Block Capitals please)

Address [redacted] (Block Capitals please)

Date of Birth [redacted] Occupation [redacted]

Description of way (include grid references if known):-

From CROWNPOINT
To DEEP HAY

* Please delete as appropriate

1. How many years have you known the way? 33 YEARS

2.(a) Do you believe the way to be a public right of way? *YES/~~NO~~

(b) If so, is the way

(i) a footpath? (pedestrians only) *YES/~~NO~~

(ii) a bridleway? (pedestrians, horse riders and pedal cyclists) *~~YES~~/NO

(iii) a by-way open to all traffic? (all uses including vehicles) *~~YES~~/NO

3. How wide is the way?

5-6 feet

4. Have you used the above way?

*YES/~~NO~~

If so: (a) During which years?

1964 - 98

- (b) Where were you going from/to? HOME - DEEP HAY
(c) For what purpose? (eg work, pleasure) LEISURE
(d) How many times a year? (eg daily) MONTHLY
(e) By what means? (eg on FOOT
foot, horseback, motor vehicle etc)
(f) Please show the route of the way used on the attached plan.

5.(a) Has the way always been on the same route?

*YES/~~NO~~

(b) If not, please give details of original route, date of diversion and show details on a plan.

6: Have there, to your knowledge, ever been on the way any stiles or gates?

*YES/~~NO~~

CAN'T REMEMBER

If so, state (with details of location) where the stiles or gates stood.

7.(a) Were you working for any owner or tenant of land crossed by the way at the time when you used it.

*YES/NO

(b) If so, give particulars and say whether you received any instructions from the owner/tenant as to the use of the way by the public? If so, what were they?

8.(a) Have you ever been stopped or turned back when using the way or do you know, or have you heard, of anyone else having been prevented from using the route?

*YES/NO

(b) If so, please give particulars.

9.(a) Were you ever told by any owner or tenant of the land crossed by the way, or by anyone in their employment, that the way was not public?

~~YES~~ NO

(b) If so, give particulars and dates.

10.(a) Have you ever known of any locked gate or obstruction to the way?

*~~YES~~/NO

(b) If so, state when and where and show its approximate position on the attached plan.

11.(a) Have you ever seen notices such as 'Private', 'No Road', 'No Thoroughfare' or 'Trespassers will be Prosecuted', on or near the way?

*~~YES~~/NO

(b) If so, state what the notices said and show their approximate position on a plan.

12.(a) Have you ever been given permission to use the way?

*~~YES~~/NO

(b) If so, by whom?

13. Can you give any further particulars about the way (continue on a separate sheet of paper if necessary).

PLEASANT WALK I BELIEVE IT TO BE A PUBLIC RIGHT OF WAY.

14. Would you be prepared to give evidence of your use of the way at a public inquiry or in a court of law, if necessary?

*YES/~~NO~~

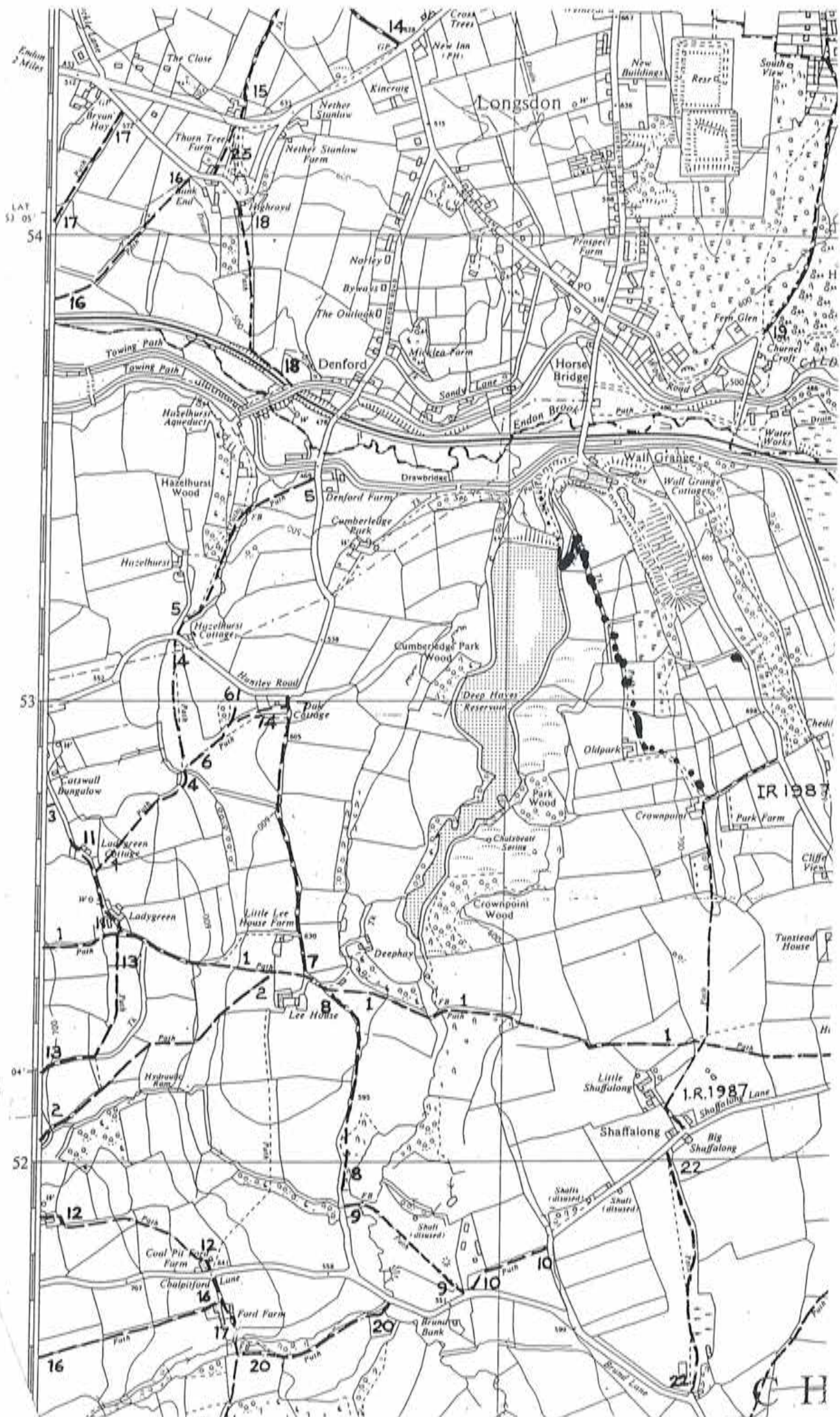
I certify that, to the best of my knowledge and belief, the facts I have stated are true.

Signature

Person taking this statement

Date

12/5/98



9000

LAT
53 05'
54

6000

53

3000

52

52

I.R. 1987

I.R. 1987 Lane

C.H.

